



REGISTRAR OF REGULATIONS

08 OCT 31 PM 2: 04

COMMONWEALTH of VIRGINIA

Department of Health
DIVISION OF SHELLFISH SANITATION

109 Governor Street, Room 614-B
Richmond, VA 23219

Ph: 804-864-7487

Fax: 804-864-7481

NOTICE AND DESCRIPTION OF SHELLFISH AREA CONDEMNATION NUMBER 100-153, GREENBACKVILLE HARBOR

EFFECTIVE 12 NOVEMBER 2008

Pursuant to Title 28.2, Chapter 8, §§28.2-803 through 28.2-808, §32.1-20, and §2.2-4002, B.16 of the Code of Virginia.

1. The "Notice and Description of Shellfish Area Condemnation Number 100-153, Greenbackville Harbor," effective 9 November 2005, is cancelled effective 12 November 2008.
2. Condemned Shellfish Area Number 100-153, shown as Section A, is established effective 12 November 2008. It shall be unlawful for any person, firm, or corporation to take shellfish from this area for any purpose, except by permit granted by the Marine Resources Commission, as provided in Section 28.2-810 of the Code of Virginia. The boundaries of this area are shown on the map titled "Greenbackville Harbor, Condemned Shellfish Area Number 100-153, 12 November 2008" which is part of this notice.
3. Seasonally Condemned Shellfish Area Number 100-153, shown as Section M1, is established effective 1 April 2009, and shall remain in force annually thereafter for the period beginning the first day of April through the last day of October until rescinded. It shall be unlawful for any person, firm or corporation to take shellfish from this area during such period for any purpose, except by permit granted by the Marine Resources Commission, as provided in § 28.2-810 of the *Code of Virginia*. The boundaries of this area are shown on the map titled "Greenbackville Harbor, Condemned Shellfish Area Number 100-153, 12 November 2008," which is a part of this notice.
4. The Department of Health will receive, consider and respond to petitions by any interested person at any time with respect to reconsideration or revision of this order.

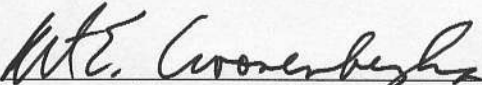
BOUNDARIES OF CONDEMNED AREA NUMBER 100-153


- A. The condemned area shall include all of that portion of Greenbackville Harbor located in the Commonwealth of Virginia and lying inland of a line drawn between latitude/longitude map coordinate (38°00'23.7", -75°23'23.3") and map coordinate (38°00'24.1", -75°23'18.6").



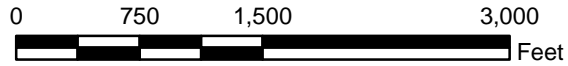
www.vdh.virginia.gov/shellfish

M1. The condemned area shall include all of that portion of Chincoteague Bay and Greenbackville Harbor inland of a line drawn between latitude/longitude map coordinate (38°00'14.8", -75°23'26.9") and map coordinate (38°00'23.0", -75°22'57.1"), but excluding the area defined as Section A.

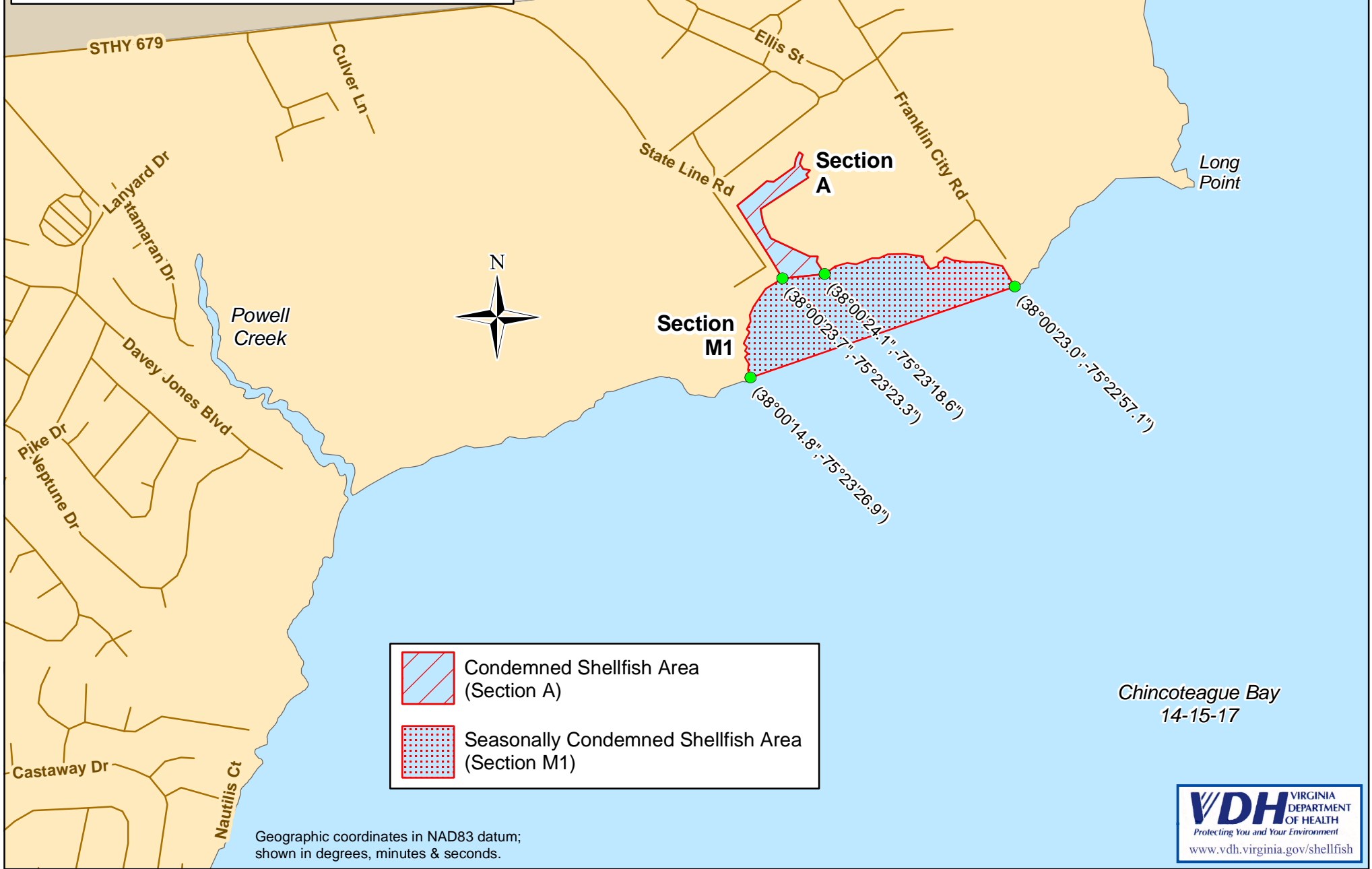
Recommended by: 
Director, Division of Shellfish Sanitation



Ordered by:  10/31/08
State Health Commissioner Date

**Virginia Department of Health
Greenbackville Harbor
Condemned Shellfish Area Number 100-153
12 November 2008**



Worcester County, Maryland
Accomack County, Virginia



-  Condemned Shellfish Area (Section A)
-  Seasonally Condemned Shellfish Area (Section M1)

Geographic coordinates in NAD83 datum; shown in degrees, minutes & seconds.

Chincoteague Bay
14-15-17