



COMMONWEALTH of VIRGINIA
DEPARTMENT OF HEALTH
DIVISION OF SHELLFISH SAFETY

Colin M. Greene, MD, MPH
State Health Commissioner

109 Governor Street, 6th Floor
P.O. Box 2448
Richmond, Virginia 23218-2448

Ph: 804-864-7487
Fax: 804-864-7481

NOTICE AND DESCRIPTION OF SHELLFISH AREA CONDEMNATION
NUMBER 096-217, WILLIS WHARF AND VICINITY

EFFECTIVE 15 NOVEMBER 2022

Pursuant to Title 28.2, Chapter 8, §§ 28.2-803 through 28.2-808, § 32.1-20, and § 2.2-4002, B.16 of the Code of Virginia:

1. The “Notice and Description of Shellfish Area Condemnation Number 096-217, Willis Wharf and Vicinity,” effective 15 October 2021, is cancelled effective 15 November 2022.
2. Condemned Shellfish Area Number 096-217, shown as Section A is hereby established effective 15 November 2022, and shall remain in force annually thereafter until rescinded. It shall be unlawful for any person, firm, or corporation to take shellfish from this area during such period for any purpose, except by permit granted by Marine Resources Commission, as provided in § 28.2-810 of the Code of Virginia. The boundaries of this area are shown on the map titled “Willis Wharf and Vicinity, Condemned Shellfish Area Number 096-217, 15 November 2022” which is part of this notice.
3. Seasonally Condemned Shellfish Area Number 096-217, shown as Sections M1 and M2 is hereby established effective 1 April 2023, and shall remain in force annually thereafter for the period beginning the first day of April through the last day of October until rescinded. It shall be unlawful for any person, firm, or corporation to take shellfish from these areas during such period for any purpose, except by permit granted by Marine Resources Commission, as provided in § 28.2-810 of the Code of Virginia. The boundaries of these areas are shown on the map titled “Willis Wharf and Vicinity, Condemned Shellfish Area Number 096-217, 15 November 2022” which is part of this notice.
4. The Department of Health will receive, consider and respond to petitions by any interested person at any time with respect to reconsideration or revision of this order.

BOUNDARIES OF CONDEMNED AREA NUMBER 096-217

- A. The condemned area shall include that portion of Parting Creek and its tributaries upstream of a line drawn from latitude / longitude map coordinate (37°31'48.0", -75°47'21.4") to map coordinate (37°31'40.6", -75°47'11.4").

- M1. The seasonally condemned area shall include all of that portion of Parting Creek and its tributaries upstream and inland of a line drawn from latitude / longitude map coordinate (37°30'25.7", -75°48'16.8") to map coordinate (37°30'27.8", -75°48'06.4") and upstream and inland of a line drawn from map coordinate (37°30'27.4", -75°47'58.3") to map coordinate (37°30'27.4", -75°47'57.9"), as well as downstream and inland of a line drawn from map coordinate (37°31'06.2", -75°48'11.0") to map coordinate (37°30'50.9", -75°48'03.8").

- M2. The seasonally condemned area shall include all of the unnamed harbor on the Machipongo River across from Greens Creek lying inland of a line drawn from latitude / longitude map coordinate (37°28'55.6", -75°48'01.9") to map coordinate (37°28'54.2", -75°48'02.6").

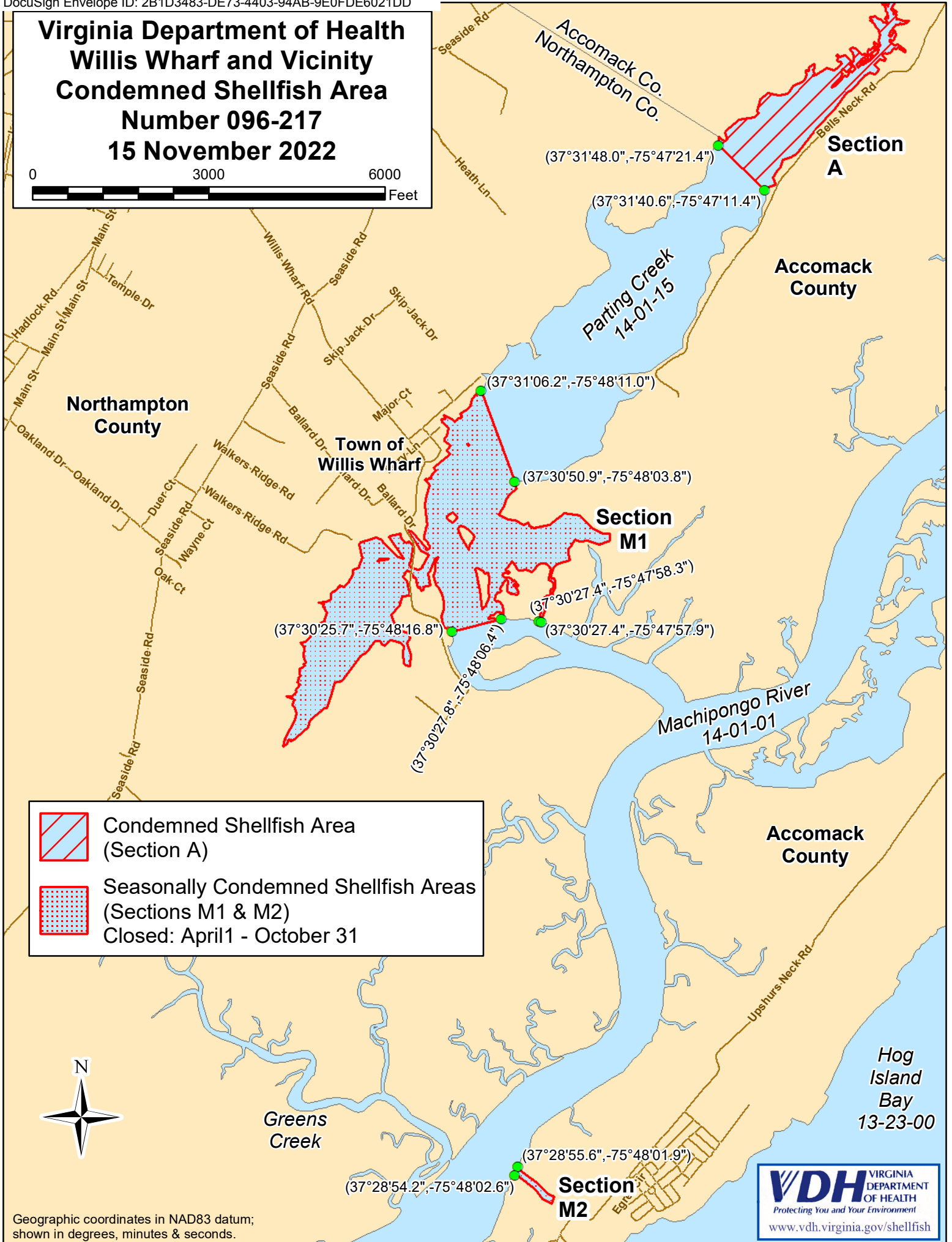
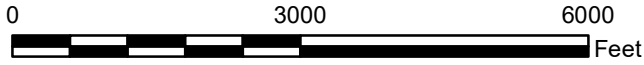
Recommended by: DocuSigned by:
Danielle Schools
74BC6298173F4EC..


 Director, Division of Shellfish Safety


Ordered by: DocuSigned by:
Julie Henderson
342A6AEFBF8F17A 10/19/2022 | 6:45:21 AM EDT

 Director, Office of Environmental Health Services Date

Virginia Department of Health Willis Wharf and Vicinity Condemned Shellfish Area Number 096-217 15 November 2022



 **Condemned Shellfish Area**
(Section A)

 **Seasonally Condemned Shellfish Areas**
(Sections M1 & M2)
Closed: April 1 - October 31



Geographic coordinates in NAD83 datum;
shown in degrees, minutes & seconds.

VDH VIRGINIA
DEPARTMENT
OF HEALTH
Protecting You and Your Environment
www.vdh.virginia.gov/shellfish